






Town/Village: Overstone

Site Area: 86.2 ha

Grid Location: SP 267415 480414

Map Scale: 1:2,220

- | | | | | | |
|---|----------|--|-----------------|---|--------------|
|  | Site |  | TPO Tree |  | Gas Pipeline |
|  | Footpath |  | TPO Wood |  | Gas Pipeline |
|  | Ward |  | TPO Group | | |
|  | Parish |  | Listed Building | | |